












CEDAR RIDGE PRESERVE

Hopewell Twp, NJ
Administered by the
D&R Greenway Land Trust

Legend

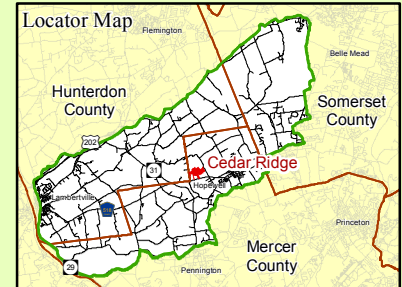
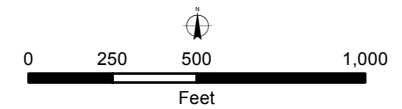
-  Cedar Ridge Preserve Boundary
-  Parking
-  Trails
-  Trail Junctions
-  Elevation Contour Lines
-  Streams
-  Fields/Grasslands
-  Forest
-  Developed
-  Wetlands
-  Lakes/Ponds

Entrance/Parking:

Van Dyke Rd, .33 mile north of
County Rt.518/Lambertville-Hopewell Rd.
Stony Brook Rd, .31 mile north of
County Rt.518/Lambertville-Hopewell Rd.

*Labels on trails represent
distances between trail junctions*

Map Scale: 1:5,300



Produced by Kevin Burkman, GIS Analyst
for the Sourland Conservancy
December 2015

Data Sources:
NJ Geographic Information Network &
D&R Greenway Land Trust

*The Sourland Conservancy & map producer expressly disclaim
responsibility for the condition, depiction, or location of
trails, features, or facilities shown on this map, or for
occurrences on them, at any time whatsoever.*

